NOTES:

1) All work embodied on these plans shall be done in conformity with applicable provisions of specifications № 2061.

2) All vitrified pipe connecting sewer shall be constructed on an upward Grade of Two Per Cent from Main Sewer and shall extend from Main Sewer to the property line except lateral at approximately sta. 4+11 which shall be constructed on an upward grade of 1.042% from Main Sewer.

3) 8"x4" Wyes with 4" vitrified clay pipe connecting sewer to be constructed are shown in plan thus —|a

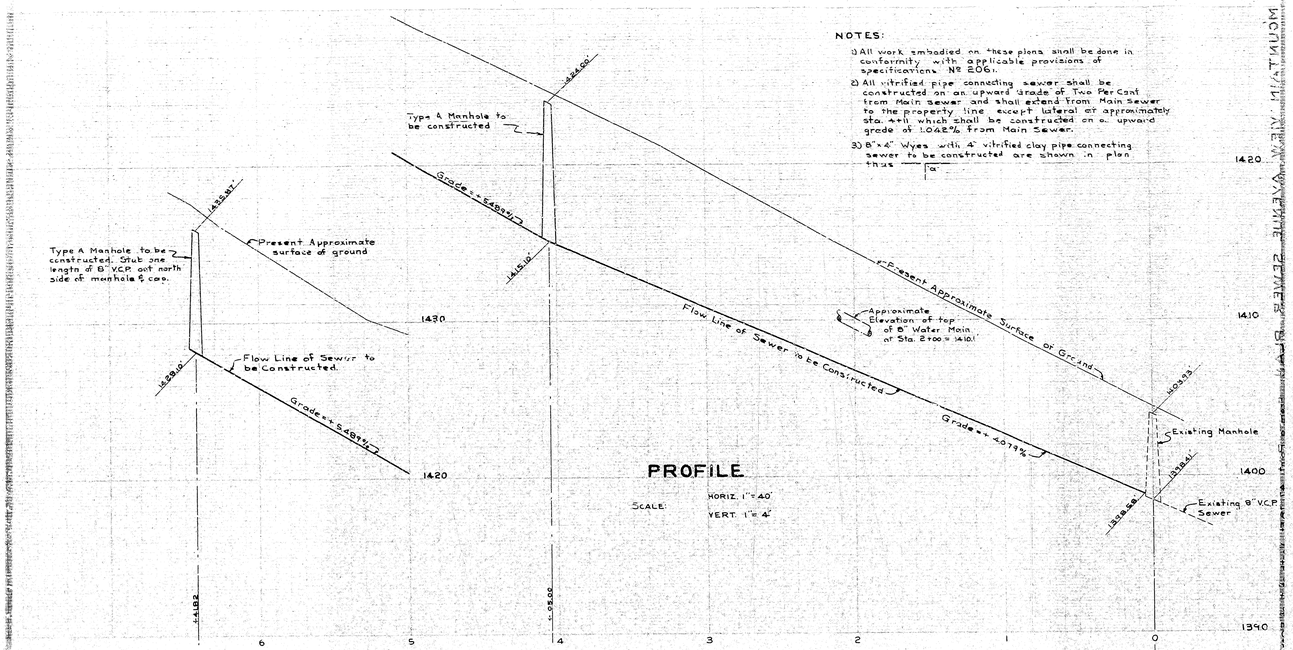

PROFILE

SCALE: HORIZ. 1" = 40'
VERT. 1" = 4'

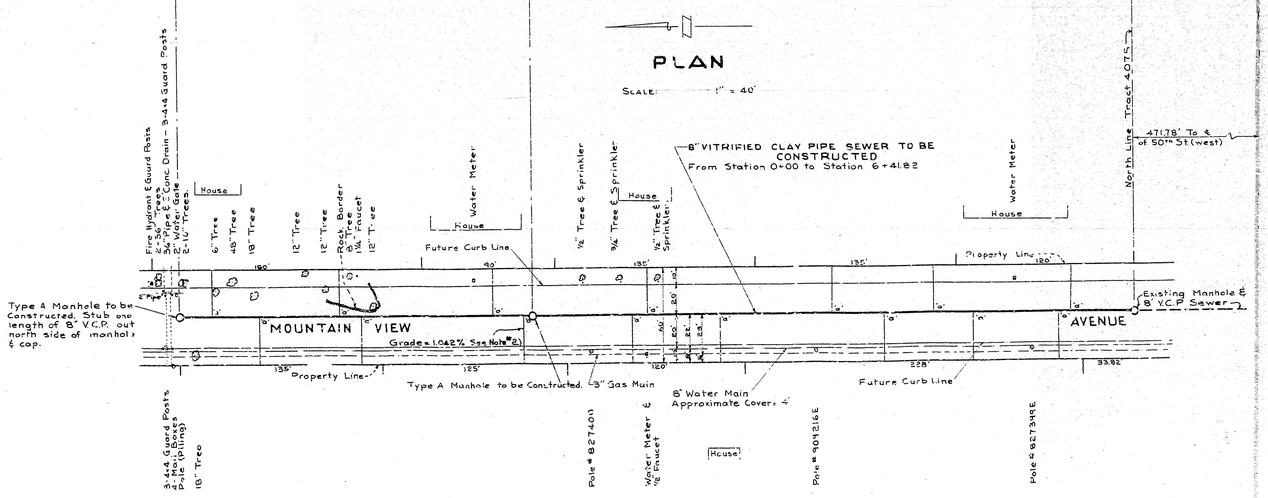

PLAN

SCALE: 1" = 40'

PLAN ADOPTED _____

As per Resolution No. 2826 "Resolution of Intention to Change Boundaries and Change Work". Adopted by Mayor and Common Council Sept 8, 1953.

MOUNTAIN VIEW AVENUE
SEWER PLAN

From a Point 471.78 Ft. North of the ℄ of 50th St. (west)
To a Point 1113.60 Ft. North of the ℄ of 50th St. (west)

Aug 21 53

OBE ORK 2017

7065 68

MOUNTAIN VIEW AVENUE SEWER PLAN

NOTES:

1) All work embodied on these plans shall be done in conformity with applicable provisions of specifications № 2061.

2) All vitrified pipe connecting sewer shall be constructed on an upward Grade of Two Per Cent from Main Sewer and shall extend from Main Sewer to the property line except lateral at approximately sta. 4+11 which shall be constructed on an upward grade of 1.042% from Main Sewer.

3) 8"x4" Wyes with 4" vitrified clay pipe connecting sewer to be constructed are shown in plan thus —|a

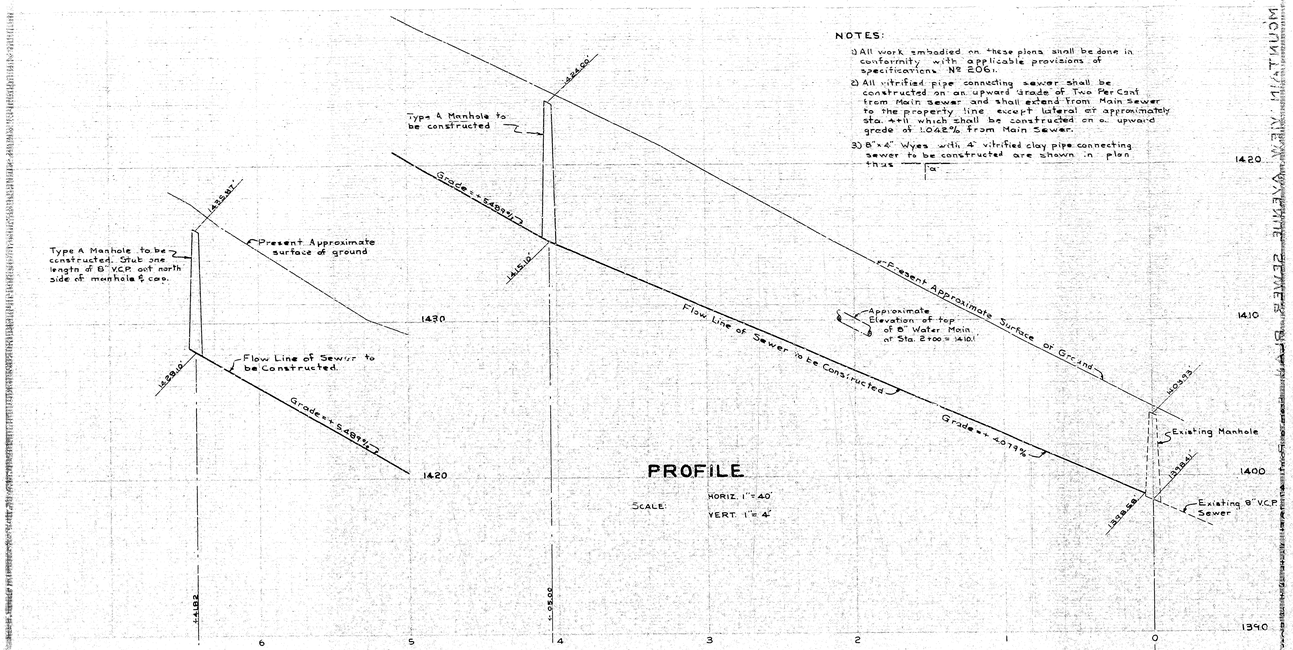

PROFILE

SCALE: HORIZ. 1" = 40'
VERT. 1" = 4'

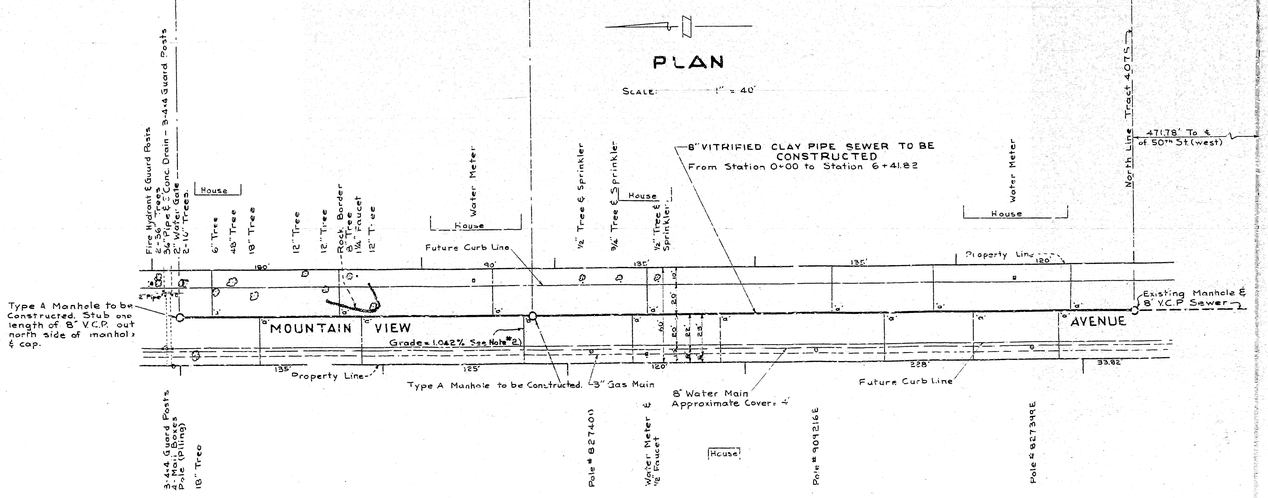

PLAN

SCALE: 1" = 40'

PLAN ADOPTED _____

As per Resolution No. 2826 "Resolution of Intention to Change Boundaries and Change Work". Adopted by Mayor and Common Council Sept 8, 1953.

MOUNTAIN VIEW AVENUE
SEWER PLAN

From a Point 471.78 Ft. North of the ℄ of 50th St. (west)
To a Point 1113.60 Ft. North of the ℄ of 50th St. (west)

Aug 21 53

OBE ORK 2017

7065 68

MOUNTAIN VIEW AVENUE SEWER PLAN